















# WEST PENNINE MOORS

## Bridleway Strategy

-  West Pennine Moors
- West Pennines Feeder and Loop
  -  Open
  -  In Development
- Village and Area Route
  -  Open
  -  Proposed
- Town to Country Route
  -  Open
  -  Proposed
- Upland Challenge Route
  -  Proposed

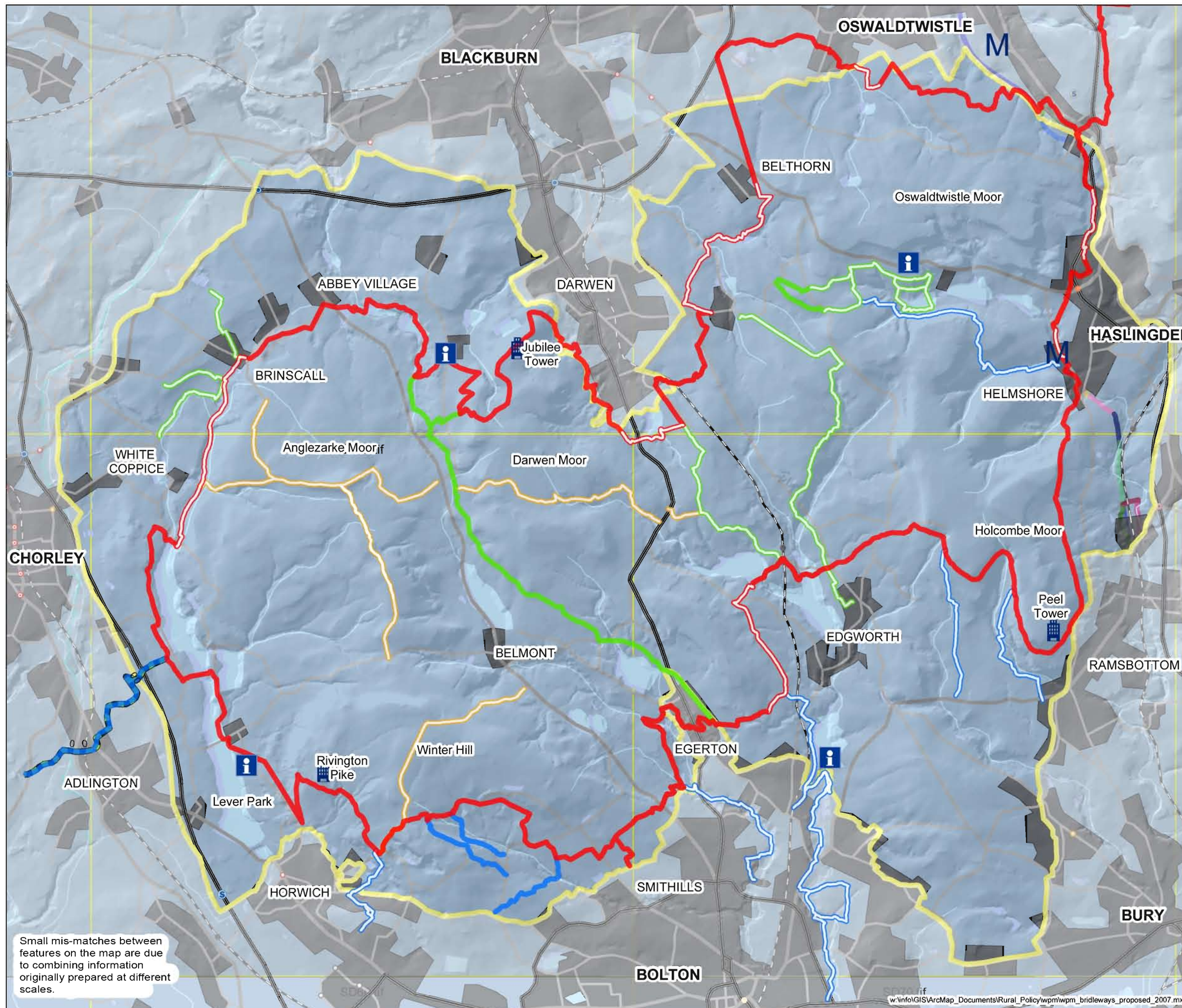
### Base Map Features

-  Primary Road
-  A Road
-  Minor or other Road
-  Railway
-  Urban Area
-  Lake/Reservoir

This map is reproduced from Ordnance Survey material with the permission of Her Majesty's Stationary Office © Crown copyright. Unauthorised reproduction infringes Crown copyright and may lead to prosecution or civil proceedings Lancashire County Council 100023320 2008



WEST PENNINE MOORS



Small mis-matches between features on the map are due to combining information originally prepared at different scales.